

DIVISION OF Environmental Health

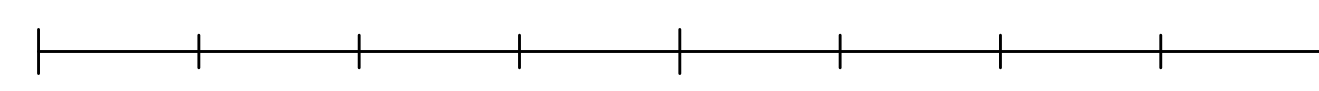


- Septic Tanks in Study Area
- Primary Protection Zone
- Secondary Protection Zone
- Tertiary Protection Zone
- County Boundary
- Wekiva Study Area
- Water Body


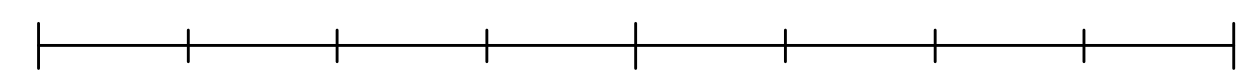
Septic Tanks Inside Wekiva Study Area (2004 Permits)

In the Wekiva area a total of 983 septic tanks were identified within the study area. 155 septic tanks were located in Lake County. Six hundred sixty septic tanks were located in Orange County. One hundred sixty eight septic tanks were located in Seminole County. Two hundred forty four septic tanks were identified in the primary protection area, 665 septic tanks were identified in the secondary protection area, and 72 were located in the tertiary protection area. The septic data was extracted from CENTRAX, Environmental Health's database. The data was then address standardized using Accumail then georeferenced using MapMarker Plus geocoder.

0 2 4 8 Miles



0 3 6 12 Kilometers



Map Printed February 2, 2005

Data Sources:

Florida Department of Health

Florida Geologic Survey

Florida Department of Environmental Protection